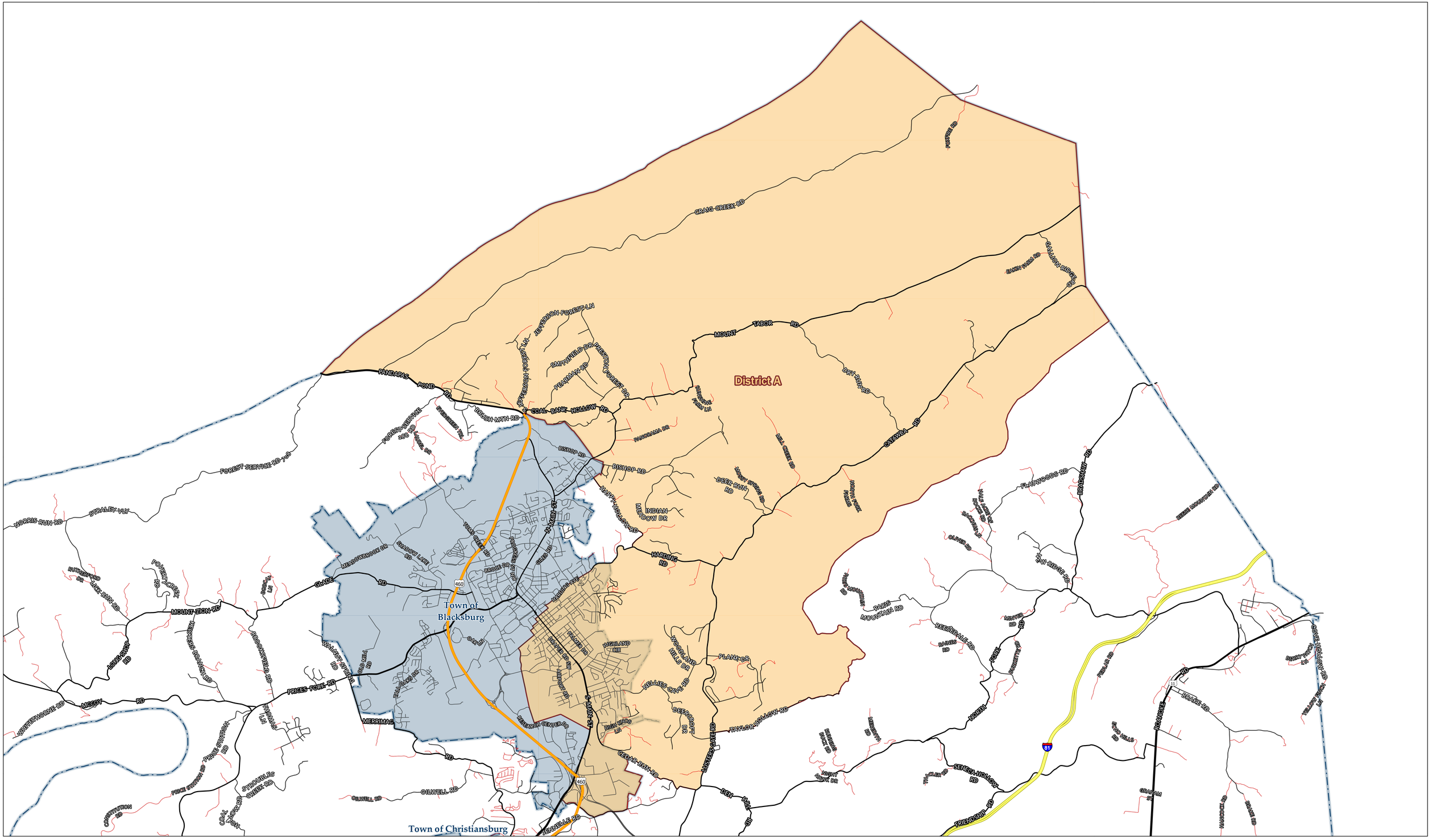

Town
Corporate Line
Displayed Supervisor District
Private Roads
State Roads
460 Bypass
I-81

Montgomery County VA Supervisor Districts

District A

N
W E
S

Scale: 1:41,000

0 0.5 1 2 3 4
Miles

Montgomery County VA Planning & GIS Services
4/27/2020

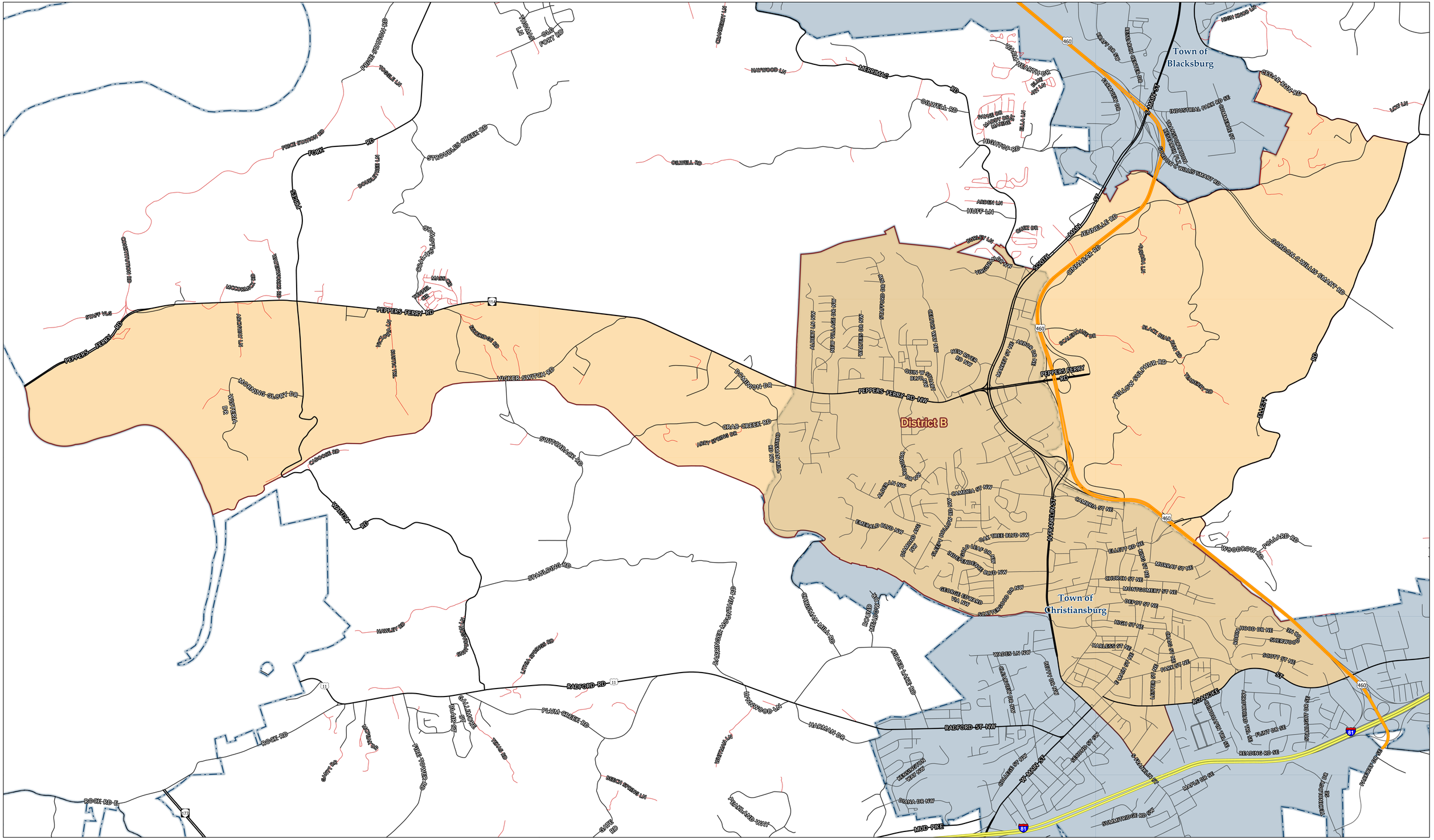

Montgomery County VA Planning & GIS Services
4/27/2020

Town
Corporate Line
Displayed Supervisor District
Private Roads
State Roads
460 Bypass
I-81

Montgomery County VA Supervisor Districts

District B

N
W E
S

Scale: 1:19,000

0 0.5 1
Miles

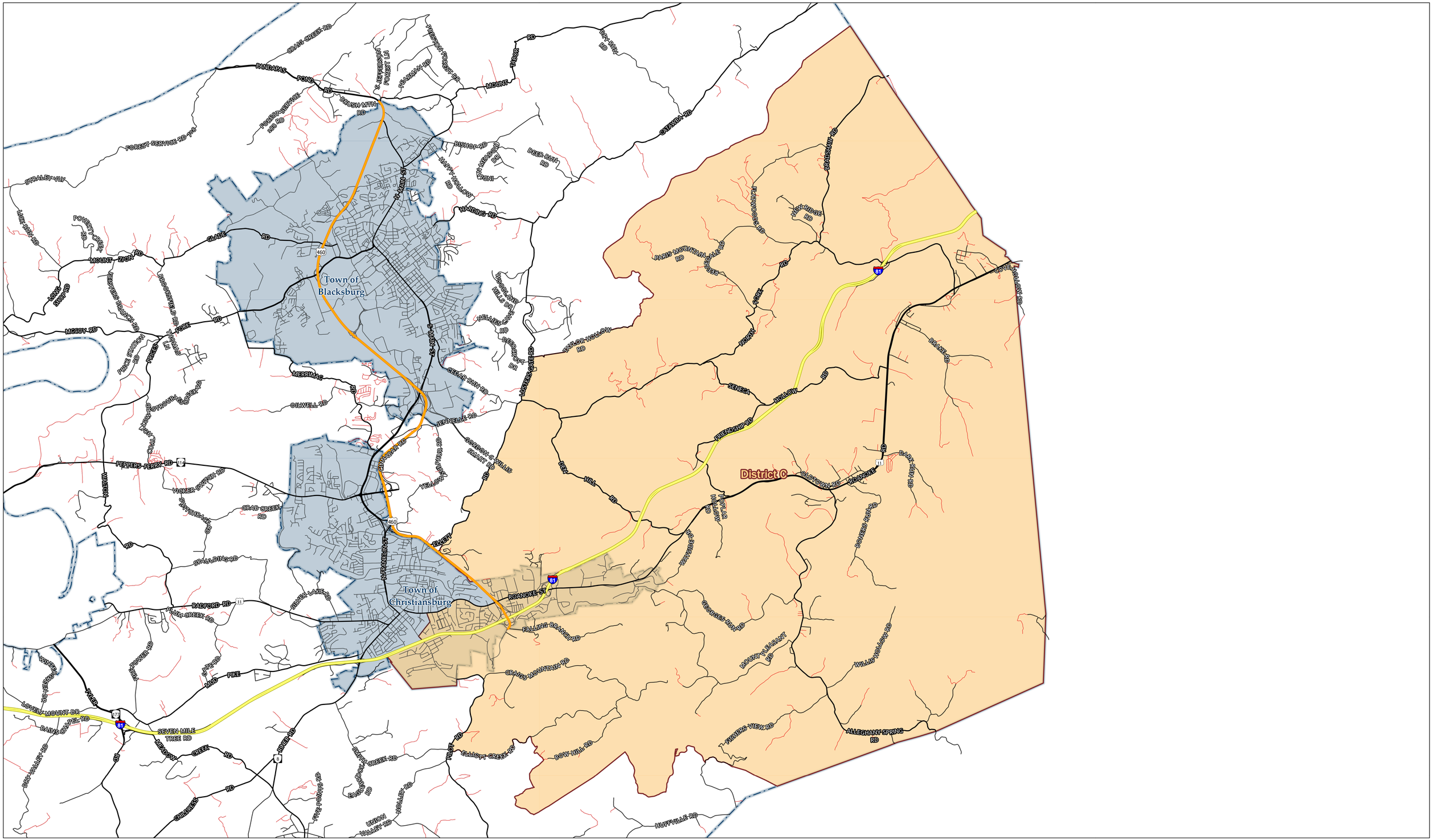
Town of Blacksburg
Town of Christiansburg
District C
PANDAPAS POND RD
GRAVEL SPRING RD
BRUSH MTN RD
FOREST SERVICE RD 708
FOREST SERVICE RD 708
STRALEY VLY
LICK RUN RD
POVERTY CREEK RD
MOUNT ZION RD
GLADE RD
LONG SHOP RD
MEGOY RD
PRICE STATION RD
RIFFE LN
THOMAS LN
BROOKSFIELD RD
FORK RD
MERRIMAC RD
OILWELL RD
PEPPERS FERRY RD
MOKER SWITCH RD
WALTON
SPAULDING RD
CRAB CREEK RD
BISHOP RD
HAPPY HOLLOW RD
HARDING RD
DEER RUN RD
CATAWBA RD
MOUNT TABOR RD
DRY RUN RD
PRESTON FOREST DR
REARWAY RD
JEFFERSON FOREST LN
N. MAIN ST
S. MAIN ST
N. FRANKLIN ST
WOODLAND HILLS DR
NELLIES CAVE RD
DEERFOOT DR
WATERSGATE RD
CEDAR RUN RD
JERNEVILLE RD
GOODMAN RD
PRICE RD
YELLOW RD
GORDON & WILLIS SMART RD
EWART
SILVER LAKE RD
RADFORD RD
PLUM CREEK RD
MUD PIKE
LOVELY MOUNT DR
BAINS GRAVEL RD
SEVEN MILE TREE RD
MEADOW CREEK RD
DOE VALLEY RD
CHURCH
RIVER RD
FIVE POINTS RD
SMITH CREEK RD
EAGLE ROCK RD
UNION VALLEY RD
HOLLEY RD
PILOT RD
ELLIOTT CREEK RD
BOW HILL RD
HUFFVILLE RD
ROANOKE ST
FALLING BRANCH RD
GRAVES MOUNTAIN RD
GEORGES RUN RD
MOUNT PLEASANT RD
WILLIS HOLLOW RD
ALLEGHANY SPRING RD
FISHERS VIEW RD
WAYNESBORO
POPLAR HOLLOW RD
BEN HILL RD
FRIENDSHIP RD
SENECA HOLLOW RD
NORRIS ROAD
TAYLOR HOLLOW RD
PARIS MOUNTAIN SCHOOL RD
FLAT WOODS RD
NEW RIDGE RD
BROADWAY RD
CONES HOLLOW RD
BRAKE RD
DARK RUN RD
CLIFTOWN RD
ROANOKE
DONERS RUN RD
460
81
11
8
Town
Corporate Line
Displayed Supervisor District
Private Roads
State Roads
460 Bypass
I-81
Montgomery County VA Supervisor Districts
District C
N
W
E
S
Montgomery County VA Planning & GIS Services
4/27/2020
Scale: 1:51,000
0
0.5
1
2
3
4
5
Miles

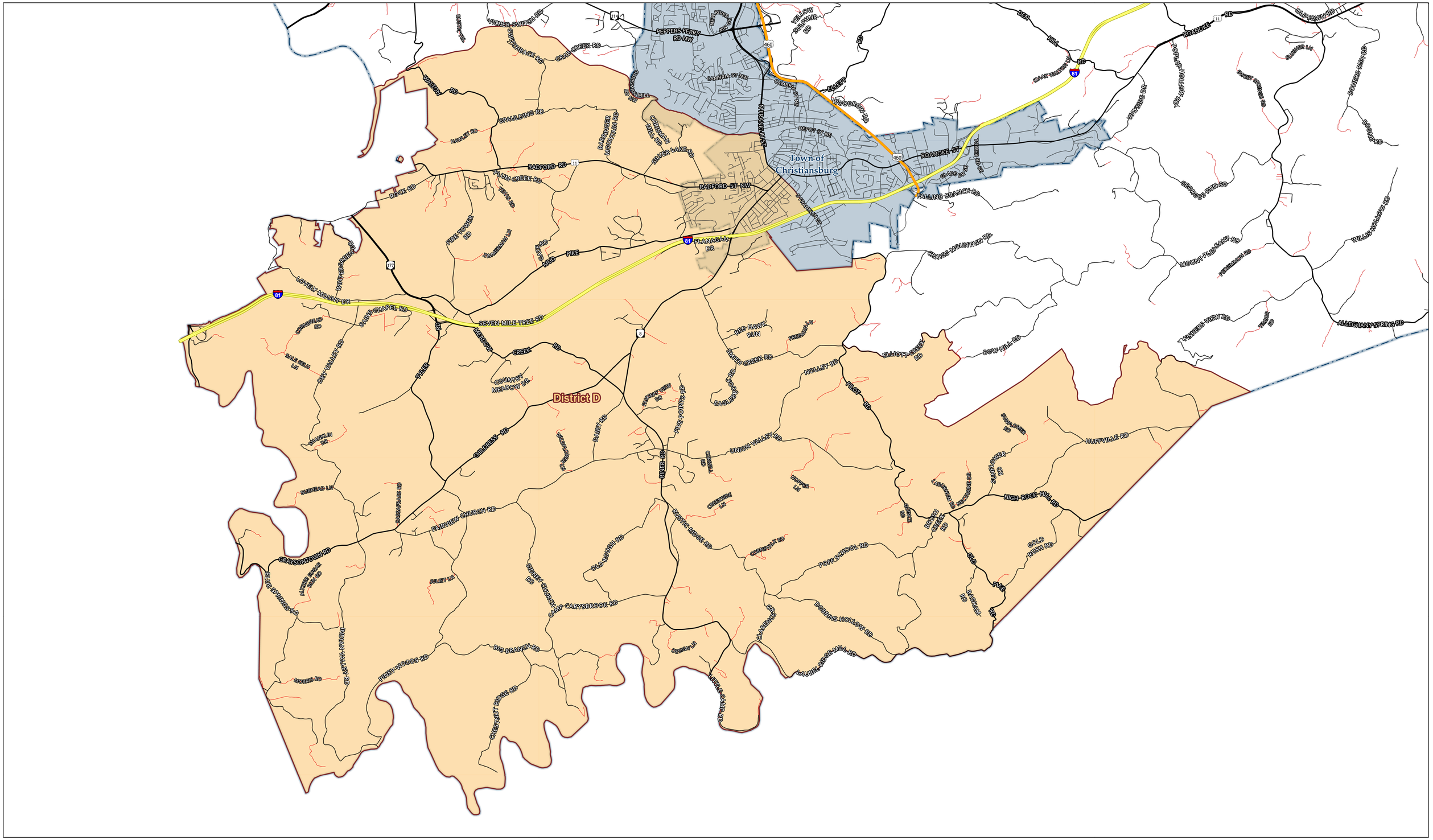

Town
Corporate Line
Displayed Supervisor District
Private Roads
State Roads
460 Bypass
I-81

Montgomery County VA Supervisor Districts

District D

N
W E
S

Montgomery County VA Planning & GIS Services
4/27/2020

Scale: 1:41,000

0 0.5 1 2 3 4
Miles

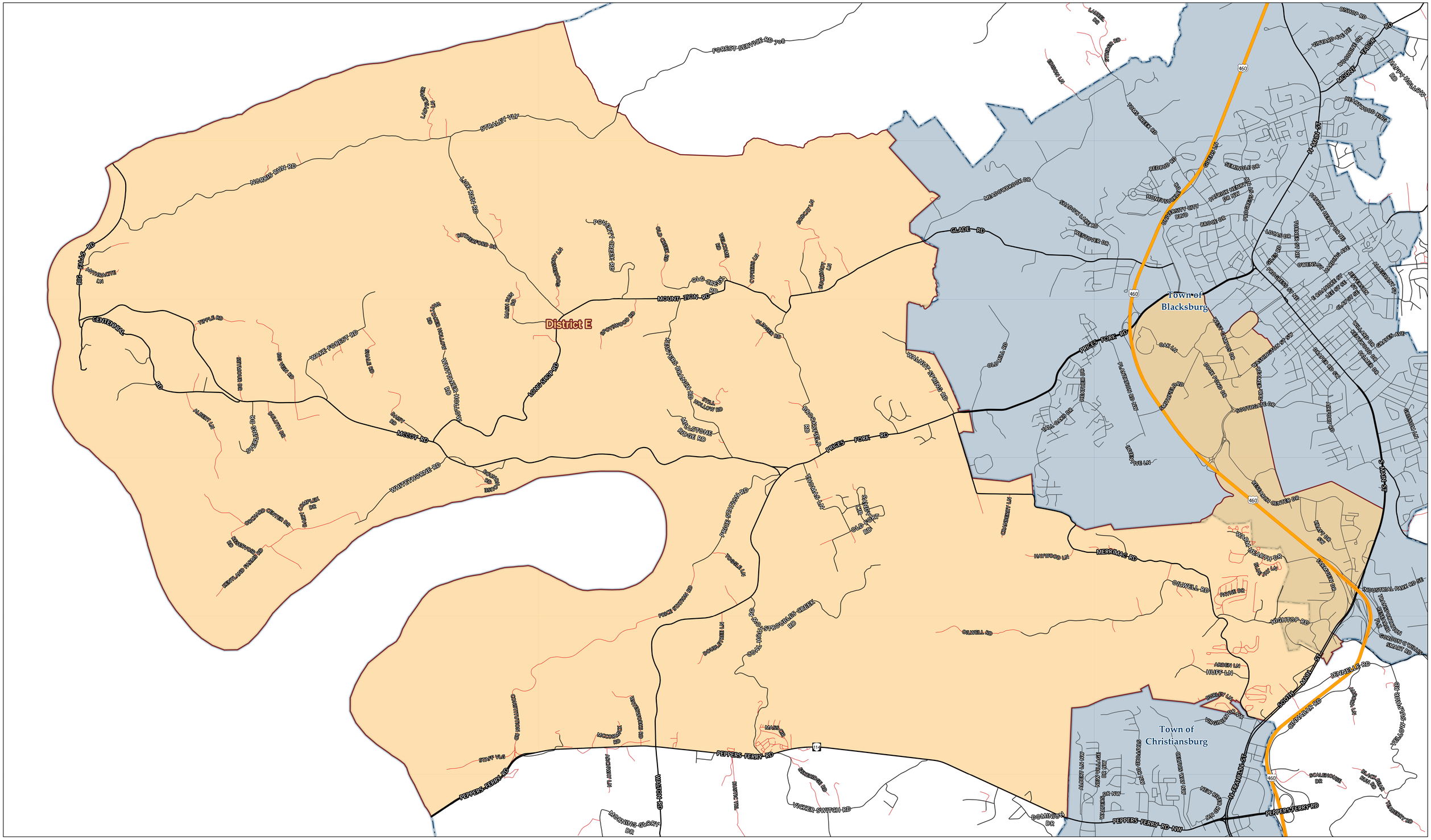

Montgomery County VA Planning & GIS Services
4/27/2020

Town
Corporate Line
Displayed Supervisor District
Private Roads
State Roads
460 Bypass

Montgomery County VA Supervisor Districts

District E

N
W E
S

Scale: 1:23,000

0 0.5 1 2
Miles

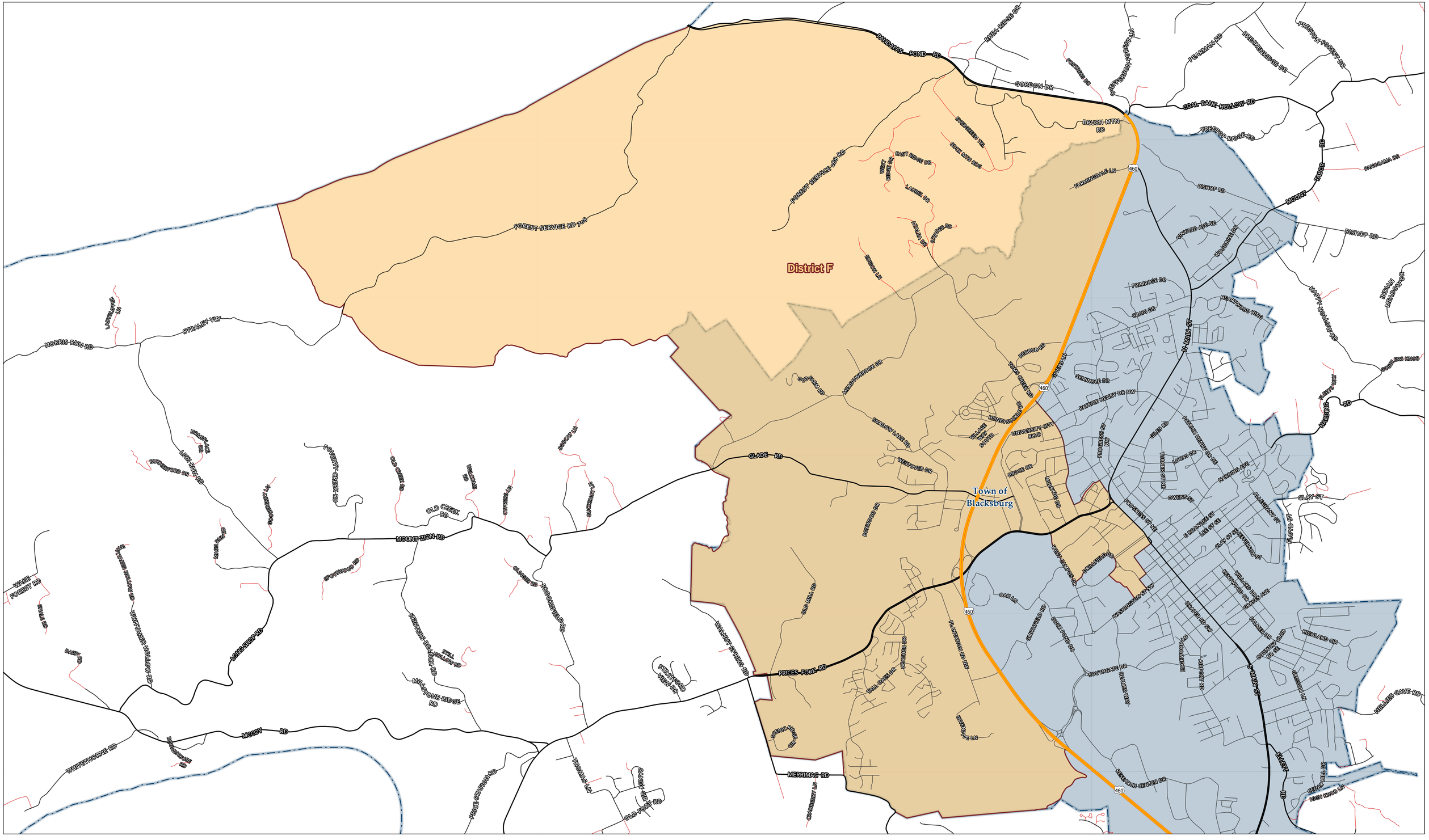

Montgomery County VA Planning & GIS Services
4/27/2020

Town
Corporate Line
Displayed Supervisor District
Private Roads
State Roads
460 Bypass

Montgomery County VA Supervisor Districts

District F

N
W E
S

Scale: 1:19,000

0 0.5 1
Miles

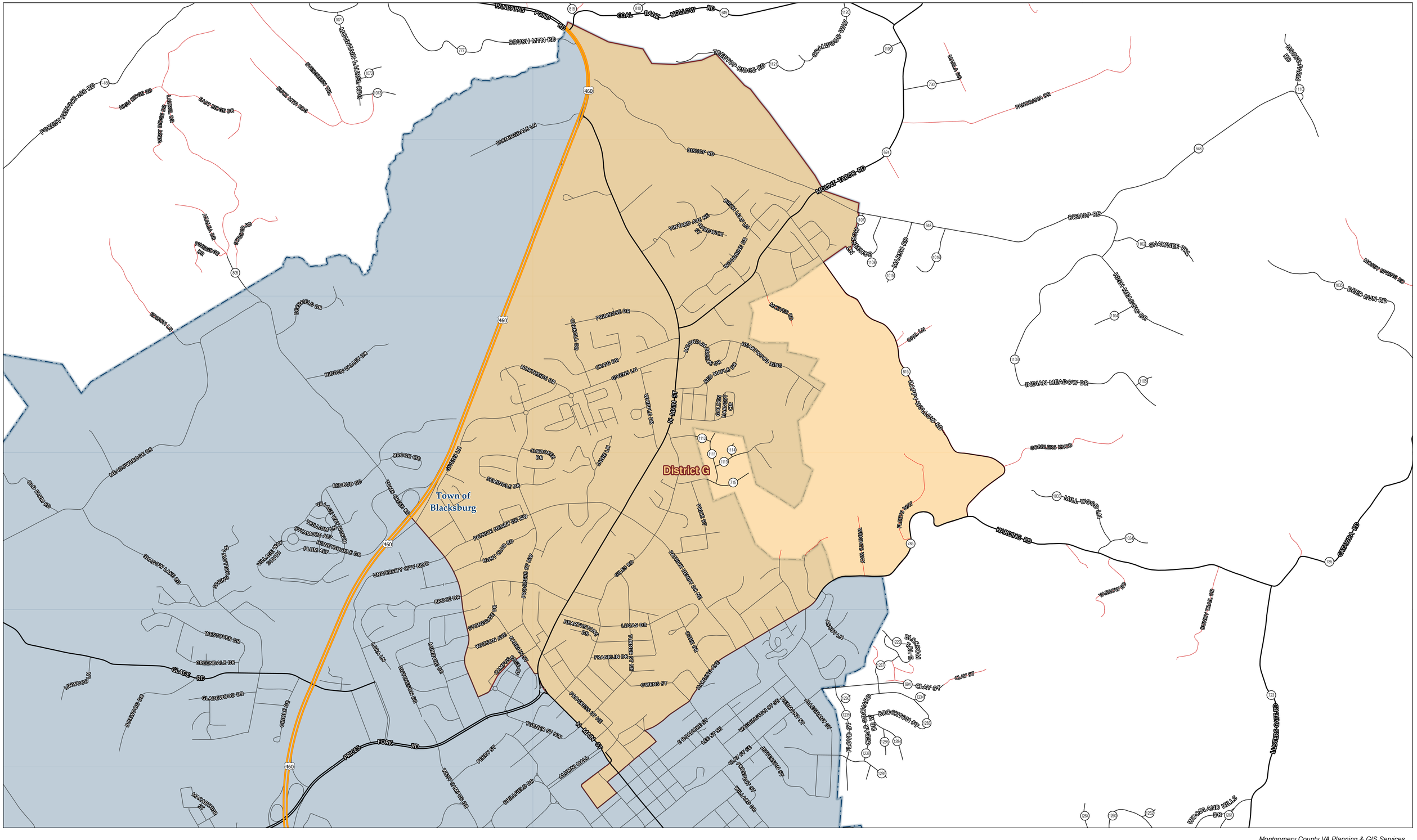

Montgomery County VA Planning & GIS Services
4/27/2020

Town
Corporate Line
Displayed Supervisor District
Private Roads
State Roads
460 Bypass

Montgomery County VA Supervisor Districts

District G

N
W E
S

Scale: 1:11,000

0 0.5 1
Miles